

RESOLUTION OF FINAL PLAN SUBMITAL FOR
PROJECT NUMBER LL-C050(E17)--73-50


Moved by, Carpenter seconded by, Brock

To sign and approve Final Plans for a March 21, 2018 Letting on Project, LL-C050(E17)--73-50,
Bridge replacement on N 91st Ave W in Clear Creek Twp. Between Sections 17 & 20 -81N-21W in
Jasper County, Iowa .


AYES: Carpenter, Cupples, Brock

NAYS: _____


Approved this 6th day of March, 2018.



Doug Cupples
Chairman Board of Supervisors



Dennis Carpenter
Board of Supervisors



Joseph Brock
Board of Supervisors

ATTEST: 

Dennis Parrott
Jasper County Auditor

JASPER COUNTY BRIDGE REPLACEMENT

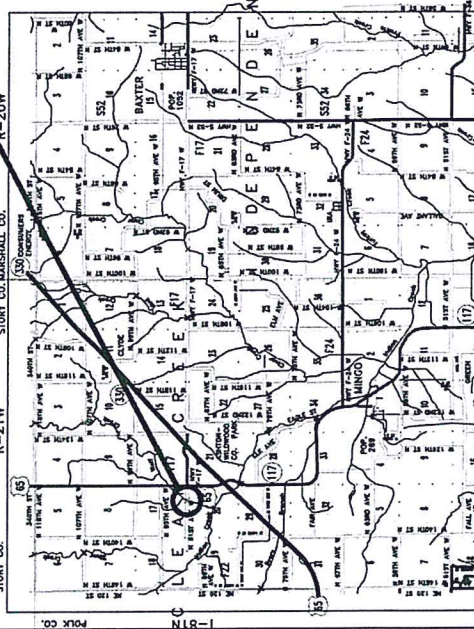
LETTING DATE: MARCH 21, 2018

PROJECT NUMBER: LL-CO50(E17)--73-50

LEGEND

- DIVIDED HIGHWAY
- PAVED ROAD
- BITUMINOUS ROAD
- GRAVEL ROAD
- EARTH ROAD
- INTERSTATE HIGHWAY
- UNITED STATES HIGHWAY
- COUNTY HIGHWAY
- RAILROAD
- AIRPORT
- HYDROLOGY BRIDGE
- STATE BOUNDARY
- TOWNSHIP BOUNDARY
- CORPORAELIMIT LINE
- TOWNSHIP LINE
- SECTION LINE

EXISTING 66' X 18' TIMBER DECK W/ STEEL
SUPERSTRUCTURE AND TIMBER
PILING AND ABUTMENT BACKWALLS REPLACE WITH 100' X
CCSB BRIDGE
R-21W
STORCK CO. MARSHALL CO.



SCALE IN MILES
SCALE IN KILOMETERS
PROJECT LOCATION

SCALES AS NOTED
1998 AADT 98 V.P.D.

IOWA DEPARTMENT OF TRANSPORTATION HIGHWAY DIVISION

PLANS OF PROPOSED IMPROVEMENT ON THE

FARM TO MARKET SYSTEM JASPER COUNTY

LL-CO50(E17)--73-50
BRIDGE REPLACEMENT - CCSB

ON N. 91ST AVE. WEST OVER WOLF CREEK IN SEC. 20 T-81N, R-21W
FHWA NO. 199660

INDEX OF SHEETS	
NO.	DESCRIPTION
1	TITLE SHEET
2	QUANTITIES
3	GENERAL NOTES
4	SITUATION PLAN, LONGITUDINAL SECTION, AND HYDRAULIC DATA
5	SOUNDING DATA
6	SUPERSTRUCTURE DETAILS, TYPICAL SECTIONS
7	TRAFFIC CONTROL PLAN

MILEAGE SUMMARY		
D.V.	LOCATION	MILES
BCN STA. 8+88	END STA. 12+68	400
		0.00

STANDARD BRIDGE PLANS					
THE FOLLOWING STANDARD PLANS SHALL BE CONSIDERED APPLICABLE TO CONSTRUCTION WORK ON THIS PROJECT					
STANDARD	DATE	STANDARD	DATE	STANDARD	DATE
224-01-06	06-13	224-35-06	07-09		
224-05-06	06-12	224-45-06	12-08		
224-09-06	07-09	224-41-06	07-09		
224-20-06	06-12	224-52-06	12-08		
224-21-06	12-08	224-43-06	09-14		
224-24-06	12-08	224-45-06	09-16		
224-34-06	06-13	P.B.C.	11-15		

STANDARD ROAD PLANS					
THE FOLLOWING STANDARD PLANS SHALL BE CONSIDERED APPLICABLE TO CONSTRUCTION WORK ON THIS PROJECT					
STANDARD	DATE	STANDARD	DATE	STANDARD	DATE
EW-101	10-18-17				
EW-202	04-19-16				
EW-401	10-20-15				
EC-103	04-21-15				
EC-204	04-18-17				
TC-252	04-19-16				
SI-211	10-18-16				

UTILITY CONTACT INFORMATION	
UTILITY COMPANY NAME	ADDRESS
Alliant Energy	4902 North Billmore, Madison, WI 53707-1007
Black Hills Energy	110 N 4th Ave W., Newton, IA 52208
Central Iowa Water Assn.	3801 Iowa Speedway Dr., Newton, IA 50208
Windstream Communications	P.O. Box 10481 Des Moines, IA 50306
Iowa Network Services	4237 Corporate Drive, West Des Moines, IA 50265-1110

REFER TO THE PROPOSAL FORM FOR LIST OF APPLICABLE SPECIFICATIONS

THIS PROJECT IS NOT COVERED BY AN IOWA DEPARTMENT OF NATURAL RESOURCES NPDES PERMIT. THE AREA WITHIN THE PERMANENT AND TEMPORARY RIGHT OF WAY IS LESS THAN 1 ACRE. THE CONTRACTOR SHALL LIMIT THE AMOUNT OF AREA DISTURBED BY CONSTRUCTION ACTIVITIES TO WITHIN THE RIGHT OF WAY.

THE CONTRACTOR IS REQUIRED TO CONTACT "ONE CALL" AT (800) 292-6889 TO OBTAIN LOCATIONS FOR ALL EXISTING UTILITIES.

WORKING DRAWINGS AND FALSEWORK PLANS AND CALCULATIONS SHALL BE CERTIFIED BY A LICENSED PROFESSIONAL ENGINEER REGISTERED IN THE STATE OF IOWA. FALSEWORK PLANS SHALL INCLUDE ALL NECESSARY DETAILS, DIMENSIONS, DRAWINGS AND CALCULATIONS ARE TO BE SENT TO JASPER COUNTY ENGINEER, 911 NORTH 11TH AVE EAST, NEWTON, IOWA 50208

Approved
Board of Supervisors

I HEREBY CERTIFY THAT THIS ENGINEERING DOCUMENT WAS PREPARED BY ME OR UNDER MY DIRECT PERSONAL SUPERVISION AND THAT I AM A FULLY LICENSED PROFESSIONAL ENGINEER UNDER THE LAWS OF THE STATE OF IOWA.

BY: _____ DATE: _____

RUSSELL A. STUTT, P.E. 18165
MY LICENSE RENEWAL DATE IS DEC. 31, 2018
SHEETS COVERED BY THIS SEAL: 1 TO 9